

[UPGRADE TO PRO FOR CUSTOM HEADER IMAGE]

RALLY NAVIGATOR

Create and Share Navigation Roadbooks
Powered by Google Earth

Großer Arber Runde 259km

**259
Km**

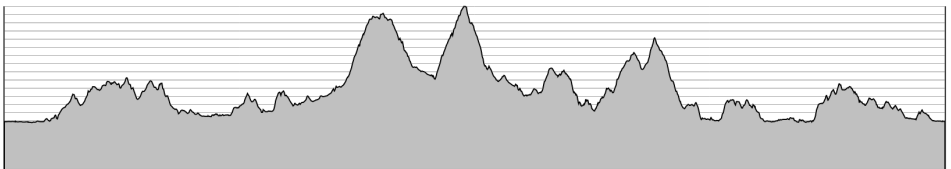
**129
Waypoints**

**143 Km
Fuel Range**

Start und Ende Motorrad Louis Regensburg

0 km

259 km



Minimum Altitude: 325m

Average Altitude: 545m

Maximum Altitude: 1,124m

Start:
26, Steinweg, Regensburg, Regensburg,
Oberpfalz, Bayern, Deutschland, 93059

Finish:
12, Frankenstraße, Steinweg-
Pfaffenstein, Regensburg, Regensburg,
Oberpfalz, Bayern, Deutschland, 93059

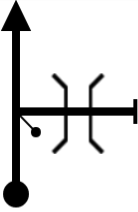
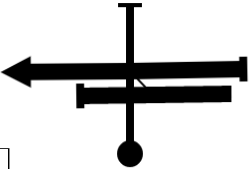
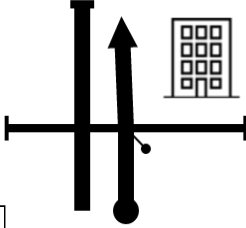

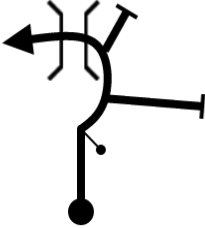
WARNING!!!

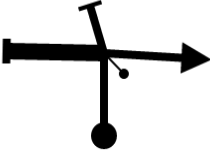
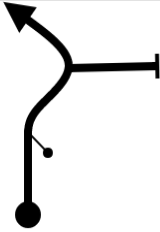

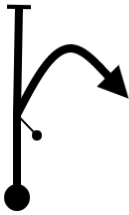
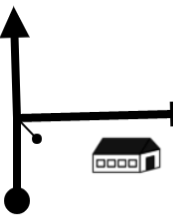
This route may be dangerous. Follow this route at your own risk.


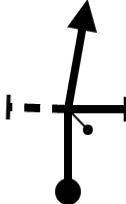


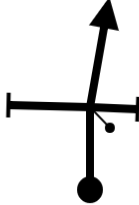
Conditions change over time. Route leads to remote areas many miles from help. This is not a "closed" course.

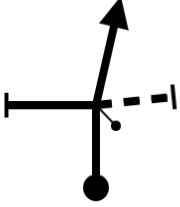
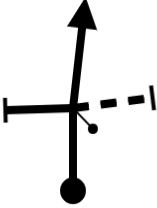

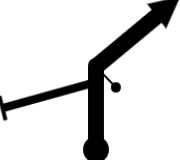

The route crosses and travels on public roads and highways where other vehicles, pedestrians, and animals may be present. Some hazards are identified here, for illustration purposes only, but most hazards are not identified or marked. Information provided is approximate, and should not be considered precise. Obey all laws and use caution at all times. If signs, maps, or other indicators suggest the route travels into closed, illegal, private property, or otherwise restricted areas, this roadbook should not be followed into such areas.

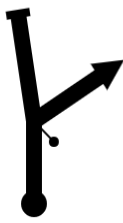
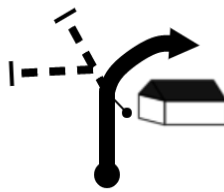
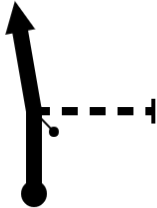


Rally Navigator is not responsible for the accuracy or safety of this route.

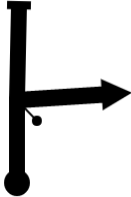
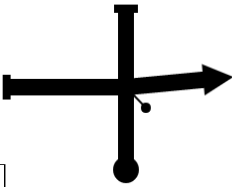
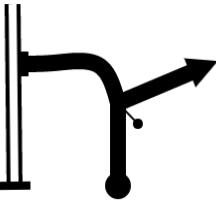
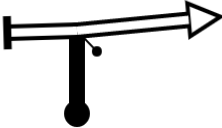

From TC 0		DISTANCE: 258,64 Km		DAY:	
To TC 1		AVERAGE: 0.0 kph		SECTION:	
				TIME ALLOWED: min	
DISTANCE		DIRECTION	INFORMATION	DISTANCE REGRESS	
TOTAL	PARTIAL				
0,00	0,00	<div data-bbox="269 475 325 520" style="border: 1px solid black; padding: 2px; display: inline-block;">1</div> 	GPX point start, Torausfahrt Louis rechts weg	258,64	
0,02	0,02	<div data-bbox="269 735 325 780" style="border: 1px solid black; padding: 2px; display: inline-block;">2</div> 	Ampelkreuzung	258,62	
1,27	1,25	<div data-bbox="269 995 325 1040" style="border: 1px solid black; padding: 2px; display: inline-block;">3</div> 		257,37	
2,76	1,49	<div data-bbox="269 1251 325 1295" style="border: 1px solid black; padding: 2px; display: inline-block;">4</div> 		255,88	
2,92	0,16	<div data-bbox="269 1506 325 1551" style="border: 1px solid black; padding: 2px; display: inline-block;">5</div> 	3. Ausfahrt	255,72	

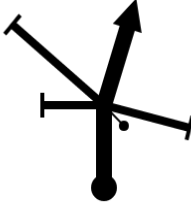


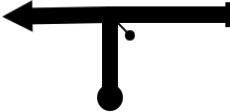

From TC 0		DISTANCE: 258,64 Km		DAY:	
To TC 1		AVERAGE: 0.0 kph		SECTION:	
				TIME ALLOWED: min	
DISTANCE		DIRECTION	INFORMATION	DISTANCE REGRESS	
TOTAL	PARTIAL				
3,27	0,15	 6		255,37	
5,19	1,92	 7	2. Ausfahrt (tolle Eisdielen 1. Ausfahrt 50m)	253,45	
6,55	1,36	 8	2. Ausfahrt	252,09	
10,56	4,01	 9		248,08	
12,71	2,15	 10	kleiner Biergarten rechts 50m	245,93	


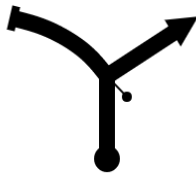


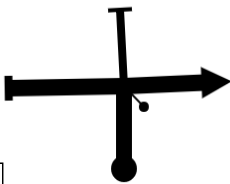
From TC 0		DISTANCE: 258,64 Km		DAY:	
To TC 1		AVERAGE: 0.0 kph		SECTION:	
				TIME ALLOWED: min	
DISTANCE		DIRECTION	INFORMATION	DISTANCE	
TOTAL	PARTIAL			REGRESS	
13,42	0,71	 <div style="border: 1px solid black; padding: 2px; display: inline-block;">11</div>	<p style="text-align: center;">Achtung Unfallkurve!</p>	245,22	
18,00	4,58	 <div style="border: 1px solid black; padding: 2px; display: inline-block;">12</div>		240,64	
19,51	1,51	 <div style="border: 1px solid black; padding: 2px; display: inline-block;">13</div>	239,13		
20,98	1,47	 <div style="border: 1px solid black; padding: 2px; display: inline-block;">14</div>	237,66		
23,63	2,65	 <div style="border: 1px solid black; padding: 2px; display: inline-block;">15</div>	235,01		

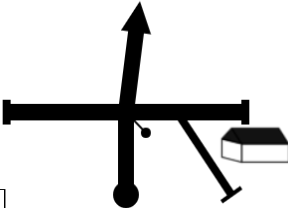


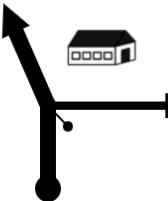
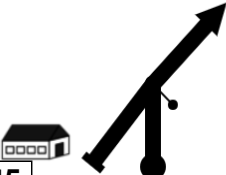
From TC 0		DISTANCE: 258,64 Km		DAY:	
To TC 1		AVERAGE: 0.0 kph		SECTION:	
				TIME ALLOWED: min	
DISTANCE		DIRECTION	INFORMATION	DISTANCE REGRESS	
TOTAL	PARTIAL				
28,63	5,00	<div style="text-align: center;">  </div> <div style="text-align: center; border: 1px solid black; width: 30px; margin: 5px auto;">16</div>		230,01	
32,60	3,97	<div style="text-align: center;">  </div> <div style="text-align: center; border: 1px solid black; width: 30px; margin: 5px auto;">17</div>		226,04	
35,18	2,58	<div style="text-align: center;">  </div> <div style="text-align: center; border: 1px solid black; width: 30px; margin: 5px auto;">18</div>		223,46	
35,36	0,18	<div style="text-align: center;">  </div> <div style="text-align: center; border: 1px solid black; width: 30px; margin: 5px auto;">19</div>		223,28	
41,23	5,87	<div style="text-align: center;">  </div> <div style="text-align: center; border: 1px solid black; width: 30px; margin: 5px auto;">20</div>		217,41	







From TC 0		DISTANCE: 258,64 Km		DAY:	
To TC 1		AVERAGE: 0.0 kph		SECTION:	
				TIME ALLOWED: min	
DISTANCE		DIRECTION	INFORMATION	DISTANCE REGRESS	
TOTAL	PARTIAL				
42,92	1,69	<div style="text-align: center;">  </div> <div style="text-align: center; margin-top: 10px;"> 21 </div>			215,72
48,15	5,23	<div style="text-align: center;">  </div> <div style="text-align: center; margin-top: 10px;"> 22 </div>			210,49
52,01	3,86	<div style="text-align: center;">  </div> <div style="text-align: center; margin-top: 10px;"> 23 </div>			206,63
53,67	1,66	<div style="text-align: center;">  </div> <div style="text-align: center; margin-top: 10px;"> 24 </div>	3.Ausfahrt		204,97
54,92	1,25	<div style="text-align: center;">  </div> <div style="text-align: center; margin-top: 10px;"> 25 </div>	2.Ausfahrt		203,72

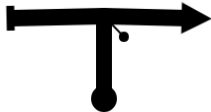

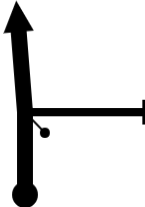
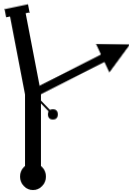
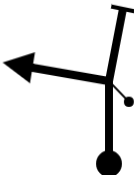
From TC 0		DISTANCE: 258,64 Km		DAY:	
To TC 1		AVERAGE: 0.0 kph		SECTION:	
				TIME ALLOWED: min	
DISTANCE		DIRECTION	INFORMATION	DISTANCE REGRESS	
TOTAL	PARTIAL				
55,41	0,49	<div style="border: 1px solid black; padding: 2px; display: inline-block;">26</div> 		203,23	
55,97	0,56	<div style="border: 1px solid black; padding: 2px; display: inline-block;">27</div> 		202,67	
58,47	2,50	<div style="border: 1px solid black; padding: 2px; display: inline-block;">28</div> 		200,17	
59,31	0,84	<div style="border: 1px solid black; padding: 2px; display: inline-block;">29</div> 		199,33	
61,45	2,14	<div style="border: 1px solid black; padding: 2px; display: inline-block;">30</div> 	3. Ausfahrt bergauf	197,19	


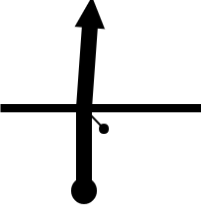

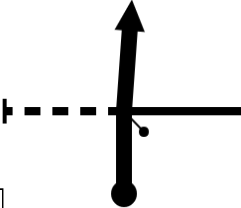


From TC 0		DISTANCE: 258,64 Km		DAY:	
To TC 1		AVERAGE: 0.0 kph		SECTION:	
				TIME ALLOWED: min	
DISTANCE		DIRECTION	INFORMATION	DISTANCE REGRESS	
TOTAL	PARTIAL				
65,63	4,18	 31			193,01
69,99	4,36	 32	1. Ausfahrt		188,65
70,60	0,61	 33	2. Ausfahrt		188,04
71,17	0,57	 34			187,47
72,70	1,53	 35	2. Ausfahrt		185,94

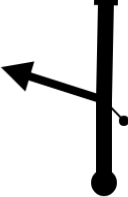

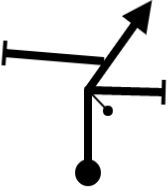
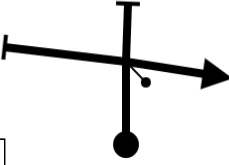

From TC 0		DISTANCE: 258,64 Km		DAY:	
To TC 1		AVERAGE: 0.0 kph		SECTION:	
				TIME ALLOWED: min	
DISTANCE		DIRECTION	INFORMATION	DISTANCE REGRESS	
TOTAL	PARTIAL				
72,91	0,21	<div style="text-align: center;">  </div> <div style="text-align: center; border: 1px solid black; width: 30px; margin: 5px auto;">36</div>	2. Ausfahrt	185,73	
74,13	1,22	<div style="text-align: center;">  </div> <div style="text-align: center; border: 1px solid black; width: 30px; margin: 5px auto;">37</div>		184,51	
77,15	3,02	<div style="text-align: center;">  </div> <div style="text-align: center; border: 1px solid black; width: 30px; margin: 5px auto;">38</div>		181,49	
78,95	1,80	<div style="text-align: center;">  </div> <div style="text-align: center; border: 1px solid black; width: 30px; margin: 5px auto;">39</div>		179,69	
79,74	0,79	<div style="text-align: center;">  </div> <div style="text-align: center; border: 1px solid black; width: 30px; margin: 5px auto;">40</div>		178,90	

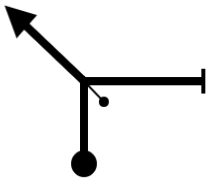

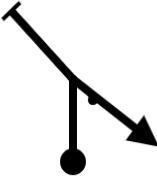
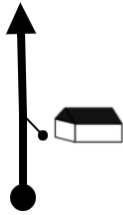
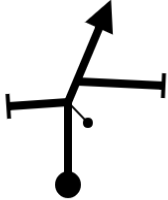
From TC 0		DISTANCE: 258,64 Km		DAY:	
To TC 1		AVERAGE: 0.0 kph		SECTION:	
				TIME ALLOWED: min	
DISTANCE		DIRECTION	INFORMATION	DISTANCE REGRESS	
TOTAL	PARTIAL				
85,77	6,03	 41	rechts Bärwurzerei, Destille 200m	172,87	
94,38	8,61	 42		164,26	
95,55	1,17	 43	lange Waldstrecke, kurvig bergauf	163,09	
105,39	9,84	 44		153,25	
112,23	6,84	 45	links hinten CZ 50m. Travel Free Shops	146,41	


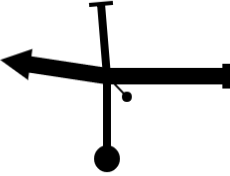
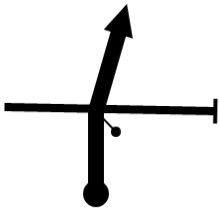


From TC 0		DISTANCE: 258,64 Km		DAY:	
To TC 1		AVERAGE: 0.0 kph		SECTION:	
				TIME ALLOWED: min	
DISTANCE		DIRECTION	INFORMATION	DISTANCE REGRESS	
TOTAL	PARTIAL				
116,53	4,30	 46	 kleiner Parkplatz, Aussicht	142,11	
118,18	1,65	 47	scharf rechts, kleiner Abzweig	140,46	
122,83	4,65	 48		135,81	
123,05	0,22	 49	Arbersee, Gastro, U-Turn	135,59	
123,26	0,21	 50		135,38	

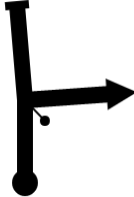
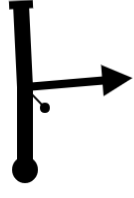
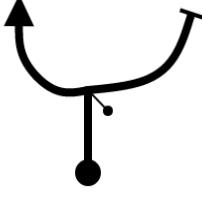
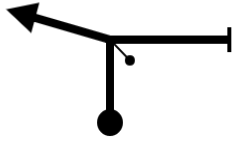
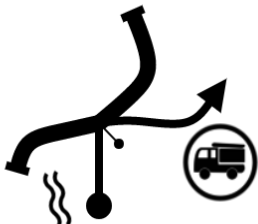
From TC 0		DISTANCE: 258,64 Km		DAY:	
To TC 1		AVERAGE: 0.0 kph		SECTION:	
				TIME ALLOWED: min	
DISTANCE		DIRECTION	INFORMATION	DISTANCE REGRESS	
TOTAL	PARTIAL				
133,26	10,00	 51		125,38	
135,53	2,27	 52	2. Ausfahrt	123,11	
135,88	0,35	 53	Joska Glasparadies	122,76	
140,88	5,00	 54		117,76	
141,20	0,32	 55		117,44	

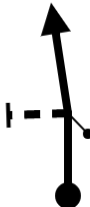


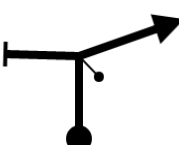

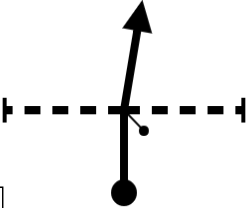
From TC 0		DISTANCE: 258,64 Km		DAY:
To TC 1		AVERAGE: 0.0 kph		SECTION:
				TIME ALLOWED: min
DISTANCE		DIRECTION	INFORMATION	DISTANCE REGRESS
TOTAL	PARTIAL			
142,10	0,90	 56		116,54
143,46	1,36	 57	 Trachtenmoden, Edeka	115,18
146,31	2,85	 58	rechts Glasdorf	112,33
147,82	1,51	 59		110,82
151,32	3,50	 60		107,32

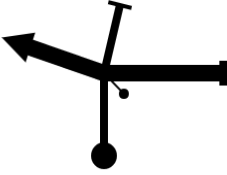


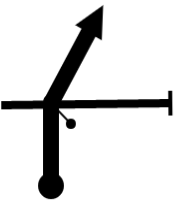

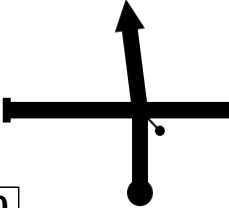


From TC 0		DISTANCE: 258,64 Km		DAY:	
To TC 1		AVERAGE: 0.0 kph		SECTION:	
				TIME ALLOWED: min	
DISTANCE		DIRECTION	INFORMATION	DISTANCE REGRESS	
TOTAL	PARTIAL				
152,15	0,83	 61		106,49	
152,79	0,64	 62		105,85	
153,06	0,27	 63		105,58	
155,12	2,06	 64		103,52	
155,50	0,38	 65		103,14	



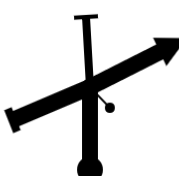

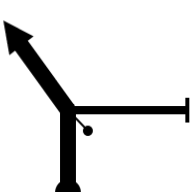

From TC 0		DISTANCE: 258,64 Km		DAY:	
To TC 1		AVERAGE: 0.0 kph		SECTION:	
				TIME ALLOWED: min	
DISTANCE		DIRECTION	INFORMATION	DISTANCE REGRESS	
TOTAL	PARTIAL				
156,09	0,59	 66		102,55	
157,13	1,04	 67		101,51	
157,43	0,30	 68		101,21	
158,12	0,69	 69	Gläserne Scheune	100,52	
159,92	1,80	 70		98,72	

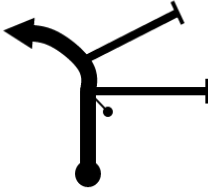



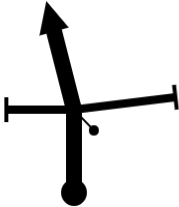
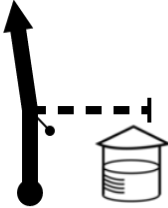
From TC 0		DISTANCE: 258,64 Km		DAY:	
To TC 1		AVERAGE: 0.0 kph		SECTION:	
				TIME ALLOWED: min	
DISTANCE		DIRECTION	INFORMATION	DISTANCE REGRESS	
TOTAL	PARTIAL				
160,10	0,18	 71			98,54
160,44	0,34	 72			98,20
162,71	2,27	 73			95,93
163,25	0,54	 74	Motorrad Center Weindl		95,39
163,87	0,62	 75			94,77



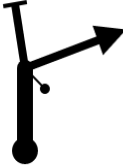
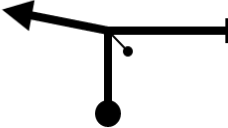

From TC 0		DISTANCE: 258,64 Km		DAY:	
To TC 1		AVERAGE: 0.0 kph		SECTION:	
				TIME ALLOWED: min	
DISTANCE		DIRECTION	INFORMATION	DISTANCE REGRESS	
TOTAL	PARTIAL				
164,34	0,47	<div style="text-align: center;">  </div> <div style="text-align: center; border: 1px solid black; padding: 2px; width: fit-content; margin: 0 auto;">76</div>		94,30	
165,58	1,24	<div style="text-align: center;">  </div> <div style="text-align: center; border: 1px solid black; padding: 2px; width: fit-content; margin: 0 auto;">77</div>		93,06	
171,72	6,14	<div style="text-align: center;">  </div> <div style="text-align: center; border: 1px solid black; padding: 2px; width: fit-content; margin: 0 auto;">78</div>		86,92	
175,20	3,48	<div style="text-align: center;">  </div> <div style="text-align: center; border: 1px solid black; padding: 2px; width: fit-content; margin: 0 auto;">79</div>		83,44	
176,87	1,67	<div style="text-align: center;">  </div> <div style="text-align: center; border: 1px solid black; padding: 2px; width: fit-content; margin: 0 auto;">80</div>	links 100m Rodelbahn, rechts Bullcart	81,77	

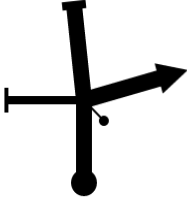
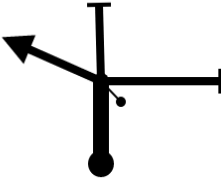

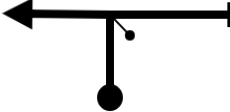

From TC 0		DISTANCE: 258,64 Km		DAY:	
To TC 1		AVERAGE: 0.0 kph		SECTION:	
				TIME ALLOWED: min	
DISTANCE		DIRECTION	INFORMATION	DISTANCE REGRESS	
TOTAL	PARTIAL				
178,09	1,22	 81	 links Waldwipfelweg mit Blick Gäuboden	80,55	
180,53	2,44	 82	Cafe mit Terasse	78,11	
183,01	2,48	 83		75,63	
188,16	5,15	 84		70,48	
190,57	2,41	 85		68,07	


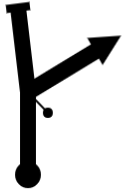

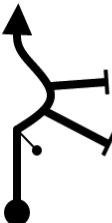

From TC 0		DISTANCE: 258,64 Km		DAY:	
To TC 1		AVERAGE: 0.0 kph		SECTION:	
				TIME ALLOWED: min	
DISTANCE		DIRECTION	INFORMATION	DISTANCE REGRESS	
TOTAL	PARTIAL				
191,92	1,35	 86		66,72	
196,36	4,44	 87	 Shell	62,28	
198,13	1,77	 88		60,51	
203,72	5,59	 89		54,92	
206,44	2,72	 90	 STOP 	52,20	
				N-048°59.347 E-012°32.664 ALT: 435 m	


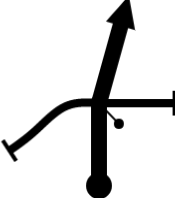
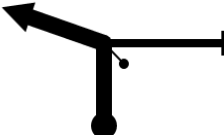


From TC 0		DISTANCE: 258,64 Km		DAY:	
To TC 1		AVERAGE: 0.0 kph		SECTION:	
				TIME ALLOWED: min	
DISTANCE		DIRECTION	INFORMATION	DISTANCE REGRESS	
TOTAL	PARTIAL				
208,54	2,10	 91		50,10	
211,26	2,72	 92		47,38	
214,73	3,47	 93		43,91	
218,18	3,45	 94	links Option Autobahn A3, zum Ziel -25:00 Minuten	40,46	
218,60	0,42	 95		40,04	

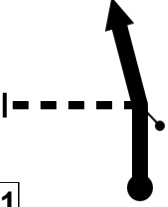
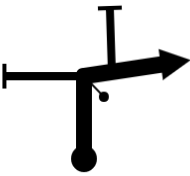



From TC 0		DISTANCE: 258,64 Km		DAY:	
To TC 1		AVERAGE: 0.0 kph		SECTION:	
				TIME ALLOWED: min	
DISTANCE		DIRECTION	INFORMATION	DISTANCE REGRESS	
TOTAL	PARTIAL				
219,13	0,53	 96		39,51	
219,32	0,19	 97	 links KH Wörth	39,32	
222,04	2,72	 98	1. Ausfahrt, geradeaus zum Ziel - 20:00 Minuten, Weinlokale	36,60	
222,71	0,67	 99		35,93	
223,63	0,92	 100	Nepal Himalaya Pavillon	35,01	

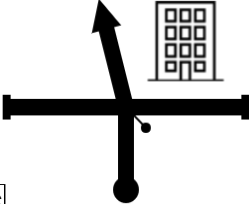
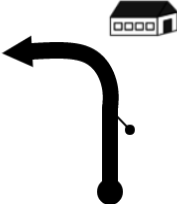
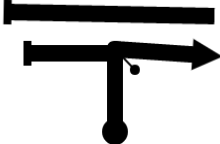
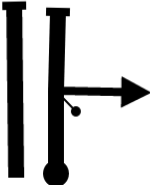

From TC 0		DISTANCE: 258,64 Km		DAY:	
To TC 1		AVERAGE: 0.0 kph		SECTION:	
				TIME ALLOWED: min	
DISTANCE		DIRECTION	INFORMATION	DISTANCE REGRESS	
TOTAL	PARTIAL				
228,35	4,72	 101		30,29	
228,54	0,19	 102		30,10	
229,19	0,65	 103		29,45	
230,46	1,27	 104		28,18	
230,66	0,20	 105		27,98	

From TC 0		DISTANCE: 258,64 Km		DAY:	
To TC 1		AVERAGE: 0.0 kph		SECTION:	
				TIME ALLOWED: min	
DISTANCE		DIRECTION	INFORMATION	DISTANCE REGRESS	
TOTAL	PARTIAL				
233,34	2,68	 106		25,30	
233,47	0,13	 107		25,17	
234,16	0,69	 108	Milchtankstelle... lecker lecker	24,48	
235,08	0,92	 109		23,56	
235,95	0,87	 110		22,69	

From TC 0		DISTANCE: 258,64 Km		DAY:	
To TC 1		AVERAGE: 0.0 kph		SECTION:	
				TIME ALLOWED: min	
DISTANCE		DIRECTION	INFORMATION	DISTANCE REGRESS	
TOTAL	PARTIAL				
236,68	0,73	 111		21,96	
238,14	1,46	 112		20,50	
238,87	0,73	 113		19,77	
242,69	3,82	 114	3. Ausfahrt	15,95	
244,55	1,86	 115		14,09	

From TC 0		DISTANCE: 258,64 Km		DAY:	
To TC 1		AVERAGE: 0.0 kph		SECTION:	
				TIME ALLOWED: min	
DISTANCE		DIRECTION	INFORMATION	DISTANCE REGRESS	
TOTAL	PARTIAL				
246,36	1,81	 116		12,28	
247,60	1,24	 117		11,04	
247,80	0,20	 118		10,84	
248,38	0,58	 119		10,26	
250,69	2,31	 120		7,95	

From TC 0		DISTANCE: 258,64 Km		DAY:	
To TC 1		AVERAGE: 0.0 kph		SECTION:	
				TIME ALLOWED: min	
DISTANCE		DIRECTION	INFORMATION	DISTANCE REGRESS	
TOTAL	PARTIAL				
251,72	1,03	 121		6,92	
252,11	0,39	 122		6,53	
252,35	0,24	 123		6,29	
254,41	2,06	 124	Achtung, Vorfahrt achten	4,23	
255,56	1,15	 125		3,08	

From TC 0		DISTANCE: 258,64 Km		DAY:			
To TC 1		AVERAGE: 0.0 kph		SECTION:			
				TIME ALLOWED: min			
DISTANCE		DIRECTION	INFORMATION	DISTANCE REGRESS			
TOTAL	PARTIAL						
256,96	1,40	 126		1,68			
257,95	0,99	 127	voraus Auerbräu mit kl. Bergarten	0,69			
258,20	0,25	 128		0,44			
258,64	0,44	 129	 <table border="1" data-bbox="837 1212 967 1292"> <tr><td>N-049°01.701</td></tr> <tr><td>E-012°05.726</td></tr> <tr><td>ALT: 333 m</td></tr> </table>	N-049°01.701	E-012°05.726	ALT: 333 m	0,00
N-049°01.701							
E-012°05.726							
ALT: 333 m							