



Regensburg Südwest

**207
Km**

**95
Waypoints**

**195 Km
Fuel Range**

dieses Roadbook beginnt bei Motorrad Louis in der Frankenstrasse Regensburg. Es führt über Pielenhofen, Beratzhausen, Hemau, Riedenburg, Kelheim, Matting, Abensberg, Langquaid wieder zurück nach Regensburg zum Ausgangspunkt

Start:

19, Steinweg, Regensburg, Regensburg, Oberpfalz, Bayern, Deutschland, 93059

Finish:

19, Steinweg, Regensburg, Regensburg, Oberpfalz, Bayern, Deutschland, 93059

WARNING!!!

This route may be dangerous. Follow this route at your own risk.

Conditions change over time. Route leads to remote areas many miles from help. This is not a "closed" course. The route crosses and travels on public roads and highways where other vehicles, pedestrians, and animals may be present. Some hazards are identified here, for illustration purposes only, but most hazards are not identified or marked. Information provided is approximate, and should not be considered precise. Obey all laws and use caution at all times. If signs, maps, or other indicators suggest the route travels into closed, illegal, private property, or otherwise restricted areas, this roadbook should not be followed into such areas.

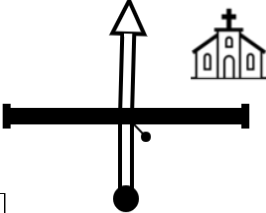
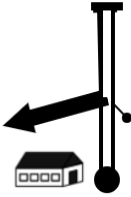
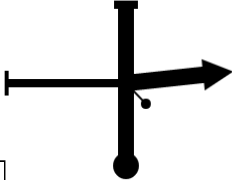

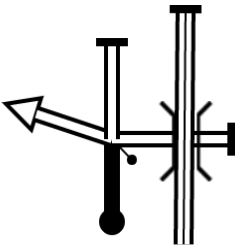
Rally Navigator is not responsible for the accuracy or safety of this route.

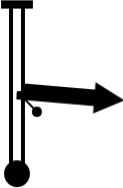



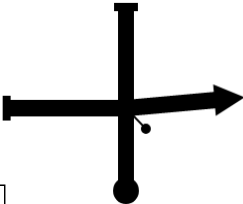
For the Personal Use of georgfuhrmann@yahoo.de







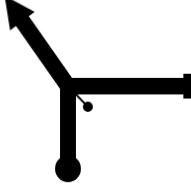
If you charge for this roadbook or paid for this roadbook, or use it in an organized event or school, you are violating the Rally Navigator terms of use.

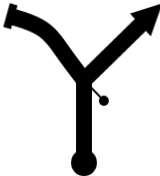
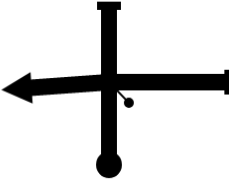
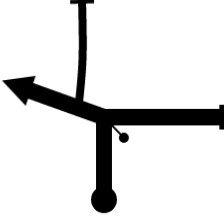
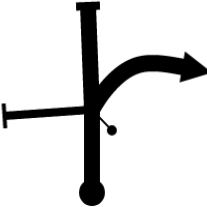

Please play fair. Thanks.

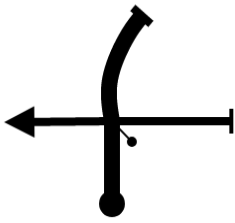
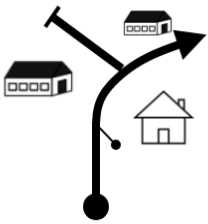
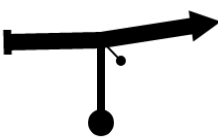
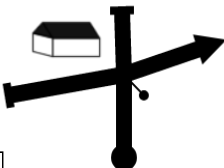

From TC 0		DISTANCE: 207,49 Km		DAY:	
To TC 1		AVERAGE: 0.0 kph		SECTION:	
				TIME ALLOWED: min	
DISTANCE		DIRECTION	INFORMATION	DISTANCE REGRESS	
TOTAL	PARTIAL				
0,00	0,00	<div style="text-align: center;"> </div> <div style="text-align: center; border: 1px solid black; width: 20px; margin: 5px auto;">1</div>	Start: Torausfahrt Louis	207,49	
0,10	0,10	<div style="text-align: center;"> </div> <div style="text-align: center; border: 1px solid black; width: 20px; margin: 5px auto;">2</div>		207,39	
0,68	0,58	<div style="text-align: center;"> </div> <div style="text-align: center; border: 1px solid black; width: 20px; margin: 5px auto;">3</div>		206,81	
0,78	0,10	<div style="text-align: center;"> </div> <div style="text-align: center; border: 1px solid black; width: 20px; margin: 5px auto;">4</div>		206,71	
9,15	8,37	<div style="text-align: center;"> </div> <div style="text-align: center; border: 1px solid black; width: 20px; margin: 5px auto;">5</div>		198,34	



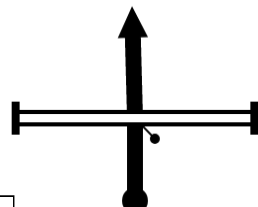
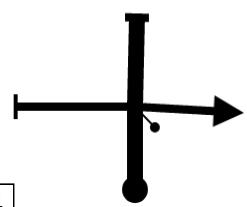

From TC 0		DISTANCE: 207,49 Km		DAY:	
To TC 1		AVERAGE: 0.0 kph		SECTION:	
				TIME ALLOWED: min	
DISTANCE		DIRECTION	INFORMATION	DISTANCE REGRESS	
TOTAL	PARTIAL				
15,41	6,26	<div style="text-align: center;">  </div> <div style="border: 1px solid black; padding: 2px; width: 20px; margin: 5px auto;">6</div>		192,08	
21,64	6,23	<div style="text-align: center;">  </div> <div style="border: 1px solid black; padding: 2px; width: 20px; margin: 5px auto;">7</div>		185,85	
23,67	2,03	<div style="text-align: center;">  </div> <div style="border: 1px solid black; padding: 2px; width: 20px; margin: 5px auto;">8</div>		183,82	
29,37	5,70	<div style="text-align: center;">  </div> <div style="border: 1px solid black; padding: 2px; width: 20px; margin: 5px auto;">9</div>		178,12	
29,52	0,15	<div style="text-align: center;">  </div> <div style="border: 1px solid black; padding: 2px; width: 20px; margin: 5px auto;">10</div>		177,97	



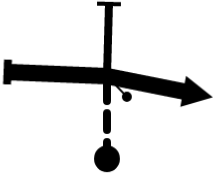

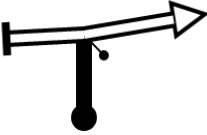
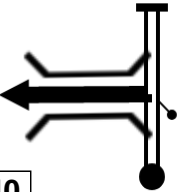
From TC 0		DISTANCE: 207,49 Km		DAY:
To TC 1		AVERAGE: 0.0 kph		SECTION:
				TIME ALLOWED: min
DISTANCE		DIRECTION	INFORMATION	DISTANCE REGRESS
TOTAL	PARTIAL			
29,93	0,41	<div data-bbox="269 475 325 517" style="border: 1px solid black; padding: 2px;">11</div> 		177,56
31,21	1,28	<div data-bbox="269 735 325 777" style="border: 1px solid black; padding: 2px;">12</div> 		176,28
32,44	1,23	<div data-bbox="269 995 325 1037" style="border: 1px solid black; padding: 2px;">13</div> 		175,05
32,82	0,38	<div data-bbox="269 1251 325 1292" style="border: 1px solid black; padding: 2px;">14</div> 		174,67
34,98	2,16	<div data-bbox="269 1509 325 1551" style="border: 1px solid black; padding: 2px;">15</div> 		172,51

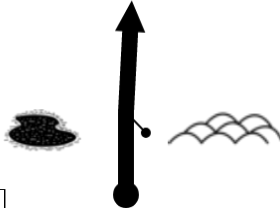
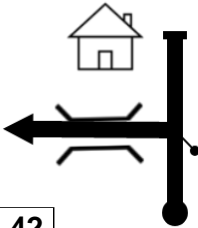
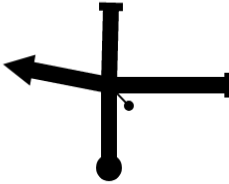
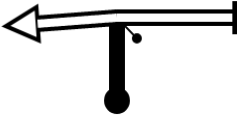

From TC 0		DISTANCE: 207,49 Km		DAY:	
To TC 1		AVERAGE: 0.0 kph		SECTION:	
				TIME ALLOWED: min	
DISTANCE		DIRECTION	INFORMATION	DISTANCE REGRESS	
TOTAL	PARTIAL				
36,45	1,47	<div style="text-align: right;">  </div> <div style="border: 1px solid black; padding: 2px; width: 30px; margin: 5px auto;">16</div>		171,04	
36,45	0,00	<div style="text-align: center;">  </div> <div style="border: 1px solid black; padding: 2px; width: 30px; margin: 5px auto;">17</div>		171,04	
36,91	0,46	<div style="text-align: center;">  </div> <div style="border: 1px solid black; padding: 2px; width: 30px; margin: 5px auto;">18</div>	  Kuhstallcafe Illkofen	170,58	
37,37	0,46	<div style="text-align: center;">  </div> <div style="border: 1px solid black; padding: 2px; width: 30px; margin: 5px auto;">19</div>		170,12	
44,91	7,54	<div style="text-align: center;">  </div> <div style="border: 1px solid black; padding: 2px; width: 30px; margin: 5px auto;">20</div>		162,58	

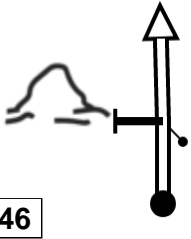
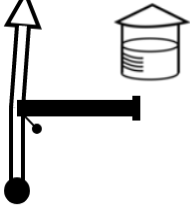
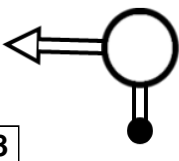


From TC 0		DISTANCE: 207,49 Km		DAY:	
To TC 1		AVERAGE: 0.0 kph		SECTION:	
				TIME ALLOWED: min	
DISTANCE		DIRECTION	INFORMATION	DISTANCE REGRESS	
TOTAL	PARTIAL				
44,97	0,06	<div data-bbox="277 480 322 517" style="border: 1px solid black; padding: 2px;">21</div> 		162,52	
45,04	0,07	<div data-bbox="277 738 322 775" style="border: 1px solid black; padding: 2px;">22</div> 		162,45	
45,37	0,33	<div data-bbox="277 999 322 1035" style="border: 1px solid black; padding: 2px;">23</div> 		162,12	
45,48	0,11	<div data-bbox="277 1254 322 1291" style="border: 1px solid black; padding: 2px;">24</div> 		162,01	
46,07	0,59	<div data-bbox="277 1513 322 1549" style="border: 1px solid black; padding: 2px;">25</div> 	1. Ausfahrt	161,42	

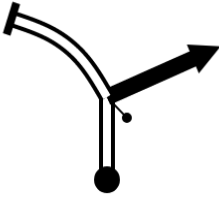

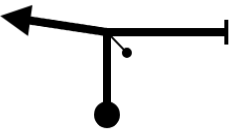


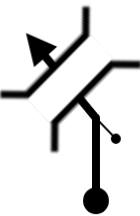

From TC 0		DISTANCE: 207,49 Km		DAY:	
To TC 1		AVERAGE: 0.0 kph		SECTION:	
				TIME ALLOWED: min	
DISTANCE		DIRECTION	INFORMATION	DISTANCE REGRESS	
TOTAL	PARTIAL				
47,12	1,05	 26		160,37	
48,88	1,76	 27		158,61	
50,85	1,97	 28		156,64	
53,32	2,47	 29		154,17	
54,33	1,01	 30	2. Ausfahrt	153,16	





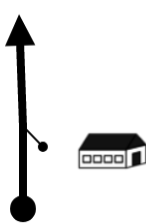


From TC 0		DISTANCE:		DAY:
To TC 1		207,49 Km		SECTION:
		AVERAGE:		TIME ALLOWED:
		0.0 kph		min
DISTANCE		DIRECTION	INFORMATION	DISTANCE REGRESS
TOTAL	PARTIAL			
55,22	0,89	 31		152,27
55,34	0,12	 32		152,15
55,83	0,49	 33		151,66
64,73	8,90	 34		142,76
64,76	0,03	 35		142,73

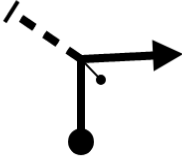
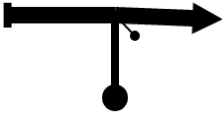

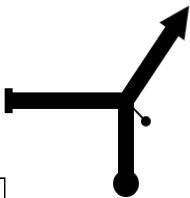
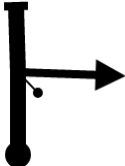
From TC 0		DISTANCE: 207,49 Km		DAY:	
To TC 1		AVERAGE: 0.0 kph		SECTION:	
				TIME ALLOWED: min	
DISTANCE		DIRECTION	INFORMATION	DISTANCE REGRESS	
TOTAL	PARTIAL				
65,15	0,39	<div style="text-align: center;">  </div> <div style="text-align: center; border: 1px solid black; padding: 2px; width: fit-content; margin: 0 auto;">36</div>	 <p>Gleitschirm Sprungschanze Jachenhausen</p>	142,34	
65,57	0,42	<div style="text-align: center;">  </div> <div style="text-align: center; border: 1px solid black; padding: 2px; width: fit-content; margin: 0 auto;">37</div>		141,92	
69,41	3,84	<div style="text-align: center;">  </div> <div style="text-align: center; border: 1px solid black; padding: 2px; width: fit-content; margin: 0 auto;">38</div>		138,08	
70,63	1,22	<div style="text-align: center;">  </div> <div style="text-align: center; border: 1px solid black; padding: 2px; width: fit-content; margin: 0 auto;">39</div>		136,86	
75,30	4,67	<div style="text-align: center;">  </div> <div style="text-align: center; border: 1px solid black; padding: 2px; width: fit-content; margin: 0 auto;">40</div>		132,19	

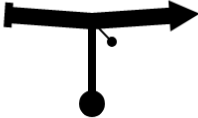

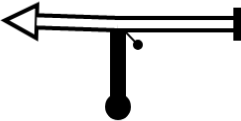
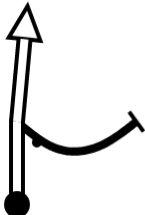

From TC 0		DISTANCE: 207,49 Km		DAY:	
To TC 1		AVERAGE: 0.0 kph		SECTION:	
				TIME ALLOWED: min	
DISTANCE		DIRECTION	INFORMATION	DISTANCE REGRESS	
TOTAL	PARTIAL				
76,30	1,00	 41	Rodelbahn und Badesee	131,19	
79,33	3,03	 42	Eiscafe	128,16	
79,54	0,21	 43		127,95	
79,66	0,12	 44		127,83	
83,86	4,20	 45	Burg Prunn	123,63	


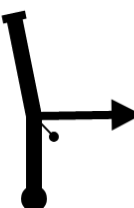
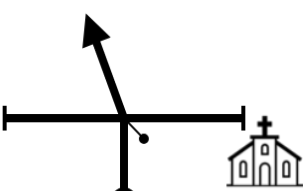
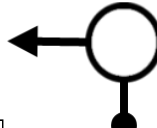
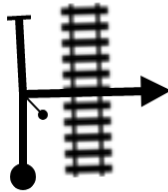
From TC 0		DISTANCE: 207,49 Km		DAY:	
To TC 1		AVERAGE: 0.0 kph		SECTION:	
				TIME ALLOWED: min	
DISTANCE		DIRECTION	INFORMATION	DISTANCE REGRESS	
TOTAL	PARTIAL				
90,61	6,75	 46	Tropfsteinhöhle	116,88	
93,28	2,67	 47	Befreiungshalle Kelheim	114,21	
95,57	2,29	 48	3. Ausfahrt	111,92	
95,63	0,06	 49		111,86	
95,94	0,31	 50	Achtung Kurven Unfallstrecke	111,55	





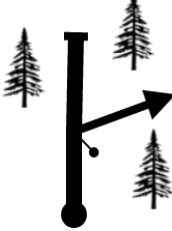
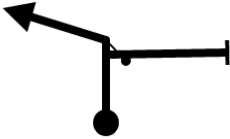
From TC 0		DISTANCE: 207,49 Km		DAY:	
To TC 1		AVERAGE: 0.0 kph		SECTION:	
				TIME ALLOWED: min	
DISTANCE		DIRECTION	INFORMATION	DISTANCE REGRESS	
TOTAL	PARTIAL				
97,88	1,94	 51		109,61	
106,93	9,05	 52		100,56	
107,64	0,71	 53		99,85	
109,56	1,92	 54		97,93	
110,80	1,24	 55		96,69	

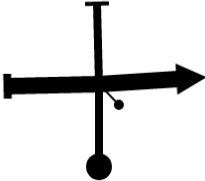
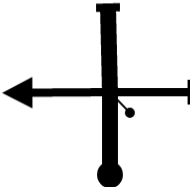
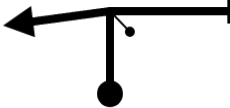
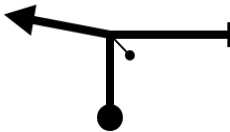
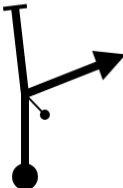
From TC 0		DISTANCE: 207,49 Km		DAY:	
To TC 1		AVERAGE: 0.0 kph		SECTION:	
				TIME ALLOWED: min	
DISTANCE		DIRECTION	INFORMATION	DISTANCE REGRESS	
TOTAL	PARTIAL				
110,94	0,14	 56	<p>es folgt Schotter und Fähre, Umleitung rechts bis B16 Poikam/Lengfeld , KM 123</p>	96,55	
111,28	0,34	 57	30 <p>staubig, Radfahrer, Fußgänger</p>	96,21	
113,52	2,24	 58	<p>Fähre. Anlegerichtung beachten</p>	93,97	
113,73	0,21	 59		93,76	
113,98	0,25	 60	  Zunftstüberl, Biergarten	93,51	

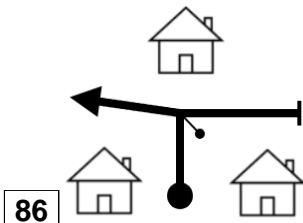
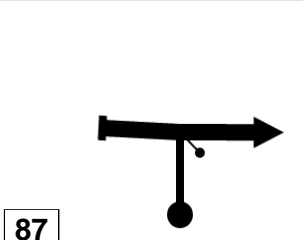
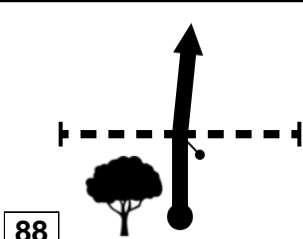
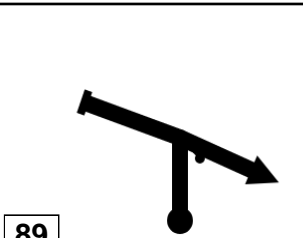
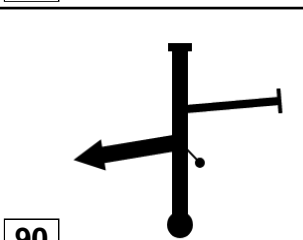
From TC 0		DISTANCE: 207,49 Km		DAY:	
To TC 1		AVERAGE: 0.0 kph		SECTION:	
				TIME ALLOWED: min	
DISTANCE		DIRECTION	INFORMATION	DISTANCE REGRESS	
TOTAL	PARTIAL				
114,30	0,32	<div data-bbox="269 475 325 517" style="border: 1px solid black; padding: 2px;">61</div> 			93,19
114,48	0,18	<div data-bbox="269 730 325 772" style="border: 1px solid black; padding: 2px;">62</div> 			93,01
118,19	3,71	<div data-bbox="269 995 325 1037" style="border: 1px solid black; padding: 2px;">63</div> 	<div data-bbox="650 791 717 858" style="border: 1px solid black; border-radius: 50%; padding: 5px; display: inline-block;">30</div> Oberndorf. bitte langsam und genießen		89,30
121,09	2,90	<div data-bbox="269 1251 325 1292" style="border: 1px solid black; padding: 2px;">64</div> 			86,40
121,26	0,17	<div data-bbox="269 1506 325 1548" style="border: 1px solid black; padding: 2px;">65</div> 			86,23

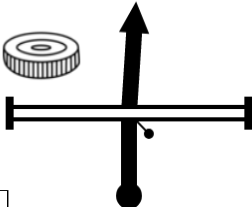
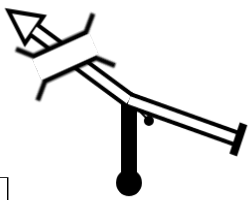

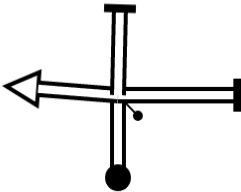
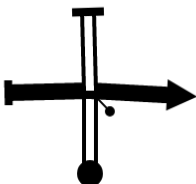
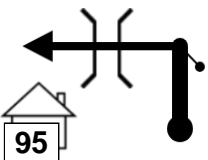
From TC 0		DISTANCE: 207,49 Km		DAY:	
To TC 1		AVERAGE: 0.0 kph		SECTION:	
				TIME ALLOWED: min	
DISTANCE		DIRECTION	INFORMATION	DISTANCE REGRESS	
TOTAL	PARTIAL				
121,67	0,41	 66			85,82
122,52	0,85	 67			84,97
122,70	0,18	 68			84,79
123,76	1,06	 69	hier stößt die Fährumgebung wieder dazu		83,73
133,99	10,23	 70			73,50

From TC 0		DISTANCE: 207,49 Km		DAY:	
To TC 1		AVERAGE: 0.0 kph		SECTION:	
				TIME ALLOWED: min	
DISTANCE		DIRECTION	INFORMATION	DISTANCE REGRESS	
TOTAL	PARTIAL				
134,20	0,21	 71			73,29
135,52	1,32	 72			71,97
141,14	5,62	 73	rechts Abzweig Kloster Weltenburg		66,35
145,55	4,41	 74	3. Ausfahrt		61,94
148,49	2,94	 75			59,00

From TC 0		DISTANCE: 207,49 Km		DAY:	
To TC 1		AVERAGE: 0.0 kph		SECTION:	
				TIME ALLOWED: min	
DISTANCE		DIRECTION	INFORMATION	DISTANCE REGRESS	
TOTAL	PARTIAL				
148,77	0,28	<div data-bbox="269 480 325 520" style="border: 1px solid black; padding: 2px; display: inline-block;">76</div> 	 <p>Kuchlbauer Brauerei und Hundertwasser Turm</p>	58,72	
149,33	0,56	<div data-bbox="269 735 325 775" style="border: 1px solid black; padding: 2px; display: inline-block;">77</div> 		58,16	
149,40	0,07	<div data-bbox="269 999 325 1038" style="border: 1px solid black; padding: 2px; display: inline-block;">78</div> 	2. Ausfahrt	58,09	
158,19	8,79	<div data-bbox="269 1254 325 1294" style="border: 1px solid black; padding: 2px; display: inline-block;">79</div> 		49,30	
160,81	2,62	<div data-bbox="269 1509 325 1549" style="border: 1px solid black; padding: 2px; display: inline-block;">80</div> 		46,68	

From TC 0		DISTANCE: 207,49 Km		DAY:	
To TC 1		AVERAGE: 0.0 kph		SECTION:	
				TIME ALLOWED: min	
DISTANCE		DIRECTION	INFORMATION	DISTANCE REGRESS	
TOTAL	PARTIAL				
163,66	2,85	<div style="text-align: center;">  </div> <div style="text-align: center; border: 1px solid black; padding: 2px; width: 30px; margin: 0 auto;">81</div>		43,83	
166,15	2,49	<div style="text-align: center;">  </div> <div style="text-align: center; border: 1px solid black; padding: 2px; width: 30px; margin: 0 auto;">82</div>		41,34	
170,43	4,28	<div style="text-align: center;">  </div> <div style="text-align: center; border: 1px solid black; padding: 2px; width: 30px; margin: 0 auto;">83</div>		37,06	
171,92	1,49	<div style="text-align: center;">  </div> <div style="text-align: center; border: 1px solid black; padding: 2px; width: 30px; margin: 0 auto;">84</div>		35,57	
172,76	0,84	<div style="text-align: center;">  </div> <div style="text-align: center; border: 1px solid black; padding: 2px; width: 30px; margin: 0 auto;">85</div>		34,73	

From TC 0		DISTANCE: 207,49 Km		DAY:	
To TC 1		AVERAGE: 0.0 kph		SECTION:	
				TIME ALLOWED: min	
DISTANCE		DIRECTION	INFORMATION	DISTANCE REGRESS	
TOTAL	PARTIAL				
174,67	1,91	 86		32,82	
178,83	4,16	 87		28,66	
186,88	8,05	 88		20,61	
191,83	4,95	 89		15,66	
194,72	2,89	 90	es folgen 2 unübersichtliche Kuppen	12,77	

From TC 0		DISTANCE: 207,49 Km		DAY:	
To TC 1		AVERAGE: 0.0 kph		SECTION:	
				TIME ALLOWED: min	
DISTANCE		DIRECTION	INFORMATION	DISTANCE REGRESS	
TOTAL	PARTIAL				
201,93	7,21	 91			5,56
204,21	2,28	 92			3,29
206,23	2,02	 93			1,30
207,50	1,29	 94	rechts Tordurchfahrt Louis		0,01
207,51	0,01	 95	Ziel. Geschafft!		0,00