

[UPGRADE TO PRO FOR CUSTOM HEADER IMAGE]



Copy of Regensburg Nordwest

**175
Km**

**107
Waypoints**

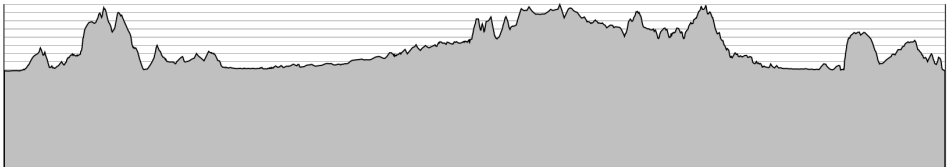
**175 Km
Fuel Range**

Special Stage 1	175,08 Km

Total Transit	0,00 Km
Total Special	175,08 Km
Total Segment	175,08 Km

0 km

175 km



Minimum Altitude: 333m

Average Altitude: 419m

Maximum Altitude: 562m

Start:
19, Steinweg, Regensburg, Regensburg,
Oberpfalz, Bayern, Deutschland, 93059

Finish:
21, Steinweg, Regensburg, Regensburg,
Oberpfalz, Bayern, Deutschland, 93059




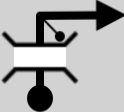
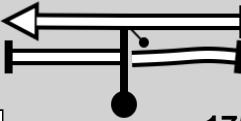
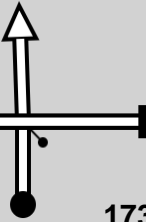
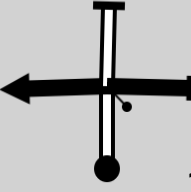
WARNING!!!

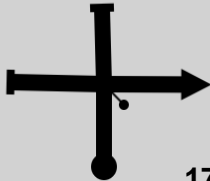

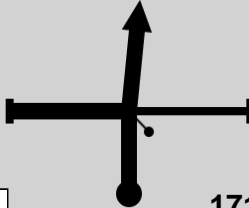

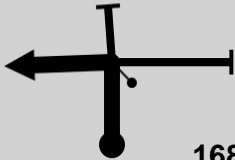
This route may be dangerous. Follow this route at your own risk.



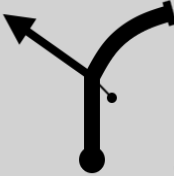


Conditions change over time. Route leads to remote areas many miles from help. This is not a "closed" course.

The route crosses and travels on public roads and highways where other vehicles, pedestrians, and animals may be present. Some hazards are identified here, for illustration purposes only, but most hazards are not identified or marked. Information provided is approximate, and should not be considered precise. Obey all laws and use caution at all times. If signs, maps, or other indicators suggest the route travels into closed, illegal, private property, or otherwise restricted areas, this roadbook should not be followed into such areas.

Rally Navigator is not responsible for the accuracy or safety of this route.






From TC 1		DISTANCE: 175,08 Km		DAY:	
To TC 2		RECORD: Revised Route		SECTION:	
SPECIAL STAGE		1 175,08 Km		TIME ALLOWED: min	
DISTANCE		DIRECTION	INFORMATION	DISTANCE REGRESS	
TOTAL	PARTIAL				
0,00	0,00	<div style="text-align: center;">  </div> <div style="display: flex; justify-content: space-between; align-items: center;"> 1 175,08 </div>	<div style="display: flex; align-items: center;">  <div> <p>START SS 1 Special Stage 175,08 Km</p> <div style="border: 1px solid black; padding: 2px; margin-top: 5px;"> <p>N-049°01.714 E-012°05.803</p> <p>ALT: 334 m</p> </div>  </div> </div>	175,08	
0,00	0,00	<div style="text-align: center;">  </div> <div style="display: flex; justify-content: space-between; align-items: center;"> 2 175,08 </div>	Tordurchfahrt	175,08	
0,04	0,04	<div style="text-align: center;">  </div> <div style="display: flex; justify-content: space-between; align-items: center;"> 3 175,04 </div>		175,04	
1,30	1,26	<div style="text-align: center;">  </div> <div style="display: flex; justify-content: space-between; align-items: center;"> 4 173,78 </div>		173,78	
1,99	0,69	<div style="text-align: center;">  </div> <div style="display: flex; justify-content: space-between; align-items: center;"> 5 173,09 </div>		173,09	

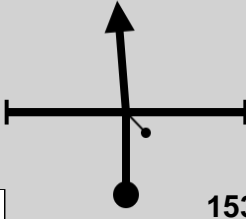
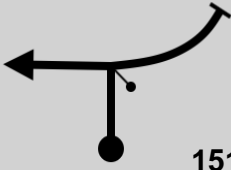
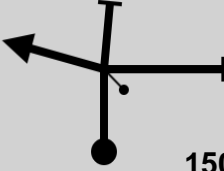
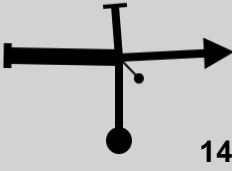
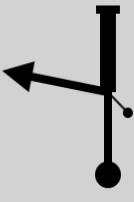
From TC 1		DISTANCE: 175,08 Km		DAY:	
To TC 2		RECORD: Revised Route		SECTION:	
SPECIAL STAGE		1 175,08 Km		TIME ALLOWED: min	
DISTANCE		DIRECTION	INFORMATION	DISTANCE REGRESS	
TOTAL	PARTIAL				
2,23	0,24	 6 172,85		172,85	
2,80	0,57	 7 172,28		172,28	
3,50	0,70	 8 171,58		171,58	
4,64	1,14	 9 170,44	Achtung, Vorfahrt von rechts	170,44	
6,94	2,30	 10 168,14		168,14	

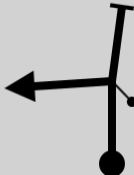
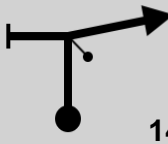
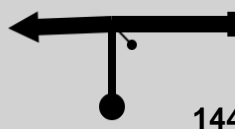
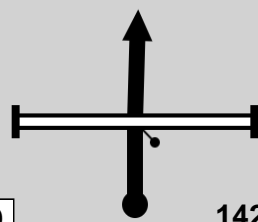

From TC 1		DISTANCE: 175,08 Km		DAY:	
To TC 2		RECORD: Revised Route		SECTION:	
SPECIAL STAGE		1 175,08 Km		TIME ALLOWED: min	
DISTANCE		DIRECTION	INFORMATION	DISTANCE REGRESS	
TOTAL	PARTIAL				
8,36	1,42	 <div style="display: flex; justify-content: space-between; align-items: center;"> 11 166,72 </div>			166,72
9,17	0,81	 <div style="display: flex; justify-content: space-between; align-items: center;"> 12 165,91 </div>			165,91
12,64	3,47	 <div style="display: flex; justify-content: space-between; align-items: center;"> 13 162,44 </div>			162,44
13,56	0,92	 <div style="display: flex; justify-content: space-between; align-items: center;"> 14 161,52 </div>	ab hier bitte langsam		161,52
13,64	0,08	 <div style="display: flex; justify-content: space-between; align-items: center;"> 15 161,44 </div>			161,44

PROXIMA NOTA
PROCH NOTE
NEXT NOTE

0,38


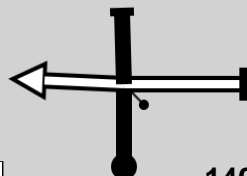


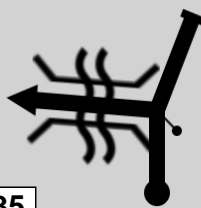
From TC 1		DISTANCE: 175,08 Km		DAY:	
To TC 2		RECORD: Revised Route		SECTION:	
SPECIAL STAGE		1 175,08 Km		TIME ALLOWED: min	
DISTANCE		DIRECTION	INFORMATION	DISTANCE REGRESS	
TOTAL	PARTIAL				
14,02	0,38	 16 161,06		161,06	
14,52	0,50	 17 160,56	!Feldweg bergauf	160,56	
15,07	0,55	 18 160,01		160,01	
17,58	2,51	 19 157,50	die Steine von Kürn	157,50	
18,76	1,18	 20 156,32	langsam abbiegen, Engstelle	156,32	

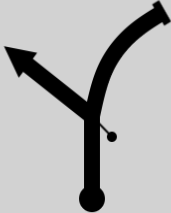
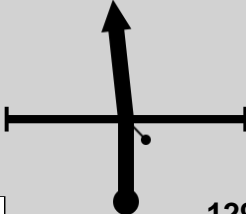



From TC 1		DISTANCE: 175,08 Km		DAY:	
To TC 2		RECORD: Revised Route		SECTION:	
SPECIAL STAGE		1 175,08 Km		TIME ALLOWED: min	
DISTANCE		DIRECTION	INFORMATION	DISTANCE REGRESS	
TOTAL	PARTIAL				
21,83	3,07	 <div style="display: flex; justify-content: space-between; align-items: center;"> 21 153,25 </div>		153,25	
24,03	2,20	 <div style="display: flex; justify-content: space-between; align-items: center;"> 22 151,05 </div>		151,05	
24,19	0,16	 <div style="display: flex; justify-content: space-between; align-items: center;"> 23 150,89 </div>		150,89	
25,94	1,75	 <div style="display: flex; justify-content: space-between; align-items: center;"> 24 149,14 </div>		149,14	
26,15	0,21	 <div style="display: flex; justify-content: space-between; align-items: center;"> 25 148,93 </div>		148,93	


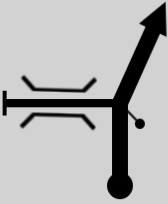
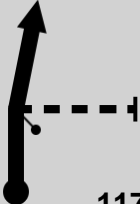
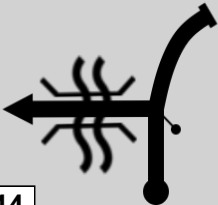
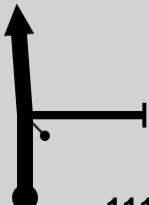
From TC 1		DISTANCE: 175,08 Km		DAY:	
To TC 2		RECORD: Revised Route		SECTION:	
SPECIAL STAGE		1 175,08 Km		TIME ALLOWED: min	
DISTANCE		DIRECTION	INFORMATION	DISTANCE REGRESS	
TOTAL	PARTIAL				
29,51	3,36	 26 145,57			145,57
29,97	0,46	 27 145,11			145,11
30,51	0,54	 28 144,57			144,57
32,09	1,58	 29 142,99			142,99
33,16	1,07	 30 141,92			141,92

PROXIMA NOTA
PROCH NOTE
NEXT NOTE

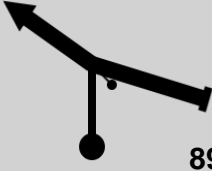
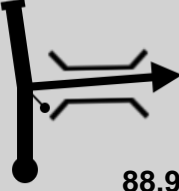
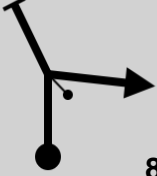
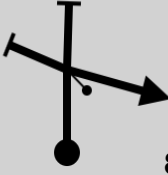
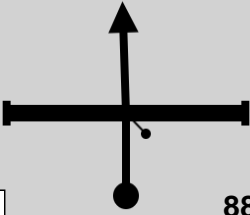
0,35


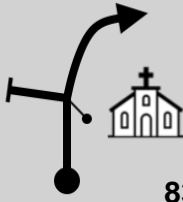
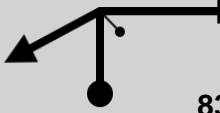
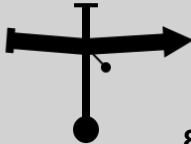

From TC 1		DISTANCE: 175,08 Km		DAY:	
To TC 2		RECORD: Revised Route		SECTION:	
SPECIAL STAGE		1 175,08 Km		TIME ALLOWED: min	
DISTANCE		DIRECTION	INFORMATION	DISTANCE REGRESS	
TOTAL	PARTIAL				
33,51	0,35	 31 141,57		141,57	
34,46	0,95	 32 140,62		140,62	
38,51	4,05	 33 136,57	2. Ausfahrt	136,57	
38,96	0,45	 34 136,12	2. Ausfahrt	136,12	
40,41	1,45	 35 134,67		134,67	

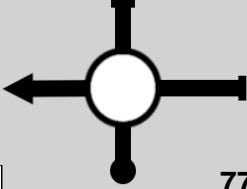
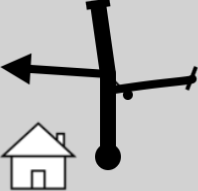
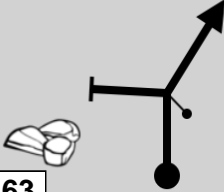
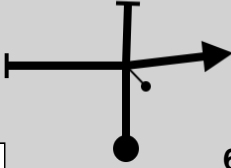
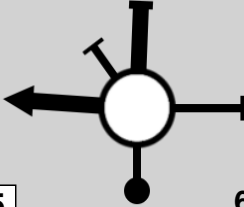
From TC 1		DISTANCE: 175,08 Km		DAY:	
To TC 2		RECORD: Revised Route		SECTION:	
SPECIAL STAGE		1 175,08 Km		TIME ALLOWED: min	
DISTANCE		DIRECTION	INFORMATION	DISTANCE REGRESS	
TOTAL	PARTIAL				
41,14	0,73	 36 133,94		133,94	
45,54	4,40	 37 129,54		129,54	
47,78	2,24	 38 127,30	ab hier langsam... freilaufende Tiere	127,30	
48,97	1,19	 39 126,11	Marktplatz, Kopfsteinpflaster bitte anständig fahren	126,11	
49,27	0,30	 40 125,81	Absteigen, Kaffee trinken, Stadt anschauen. Es gibt viel zu sehen	125,81	

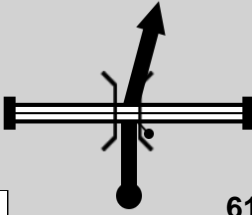



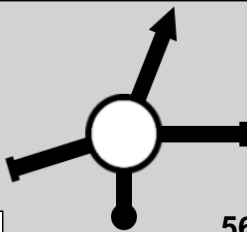
From TC 1		DISTANCE: 175,08 Km		DAY:	
To TC 2		RECORD: Revised Route		SECTION:	
SPECIAL STAGE		1 175,08 Km		TIME ALLOWED: min	
DISTANCE		DIRECTION	INFORMATION	DISTANCE REGRESS	
TOTAL	PARTIAL				
50,04	0,77	 41 125,04			125,04
52,85	2,81	 42 122,23			122,23
57,24	4,39	 43 117,84			117,84
62,77	5,53	 44 112,31			112,31
64,05	1,28	 45 111,03			111,03

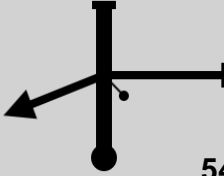
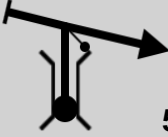



From TC 1		DISTANCE: 175,08 Km		DAY:	
To TC 2		RECORD: Revised Route		SECTION:	
SPECIAL STAGE		1 175,08 Km		TIME ALLOWED: min	
DISTANCE		DIRECTION	INFORMATION	DISTANCE REGRESS	
TOTAL	PARTIAL				
72,42	8,37	 46 102,66			102,66
72,62	0,20	 47 102,46			102,46
73,11	0,49	 48 101,97			101,97
80,51	7,40	 49 94,57			94,57
83,49	2,98	 50 91,59			91,59

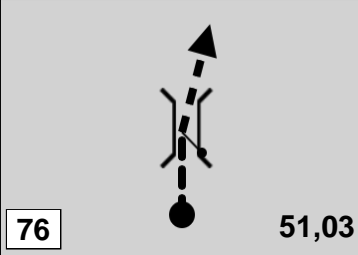
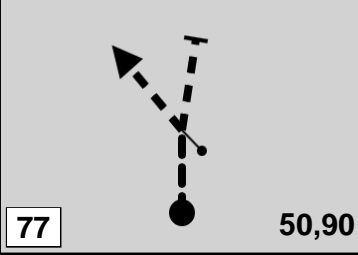
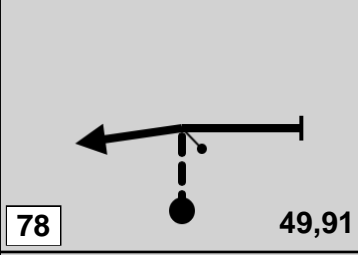
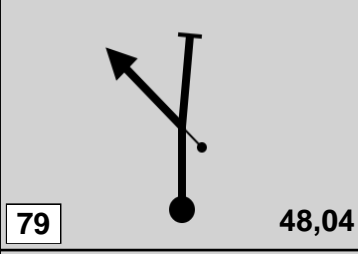
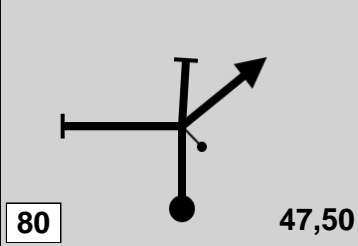
From TC 1		DISTANCE: 175,08 Km		DAY:	
To TC 2		RECORD: Revised Route		SECTION:	
SPECIAL STAGE		1 175,08 Km		TIME ALLOWED: min	
DISTANCE		DIRECTION	INFORMATION	DISTANCE REGRESS	
TOTAL	PARTIAL				
85,58	2,09	 51 89,50		89,50	
86,09	0,51	 52 88,99		88,99	
86,18	0,09	 53 88,90		88,90	
86,49	0,31	 54 88,59		88,59	
86,66	0,17	 55 88,42		88,42	

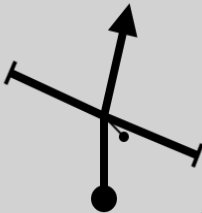

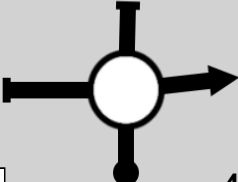
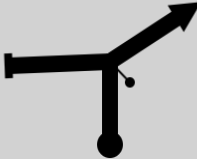

From TC 1		DISTANCE: 175,08 Km		DAY:	
To TC 2		RECORD: Revised Route		SECTION:	
SPECIAL STAGE		1 175,08 Km		TIME ALLOWED: min	
DISTANCE		DIRECTION	INFORMATION	DISTANCE REGRESS	
TOTAL	PARTIAL				
88,72	2,06	 56 86,36		86,36	
91,18	2,46	 57 83,90		83,90	
91,44	0,26	 58 83,64		83,64	
91,79	0,35	 59 83,29		83,29	
93,94	2,15	 60 81,14		81,14	


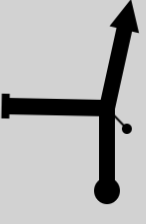
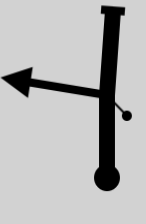
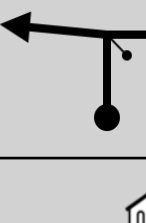
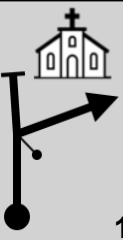
From TC 1		DISTANCE: 175,08 Km		DAY:	
To TC 2		RECORD: Revised Route		SECTION:	
SPECIAL STAGE		1 175,08 Km		TIME ALLOWED: min	
DISTANCE		DIRECTION	INFORMATION	DISTANCE REGRESS	
TOTAL	PARTIAL				
97,98	4,04	 61 77,10	3. Ausfahrt	77,10	
103,05	5,07	 62 72,03		72,03	
104,98	1,93	 63 70,10	links Tropfsteinhöhle	70,10	
106,14	1,16	 64 68,94		68,94	
108,39	2,25	 65 66,69	4.Ausfahrt	66,69	



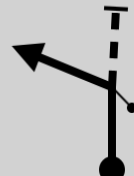

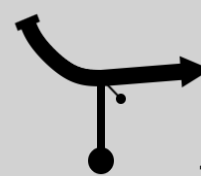
From TC 1		DISTANCE: 175,08 Km		DAY:	
To TC 2		RECORD: Revised Route		SECTION:	
SPECIAL STAGE		1 175,08 Km		TIME ALLOWED: min	
DISTANCE		DIRECTION	INFORMATION	DISTANCE REGRESS	
TOTAL	PARTIAL				
113,93	5,54	 66		61,15	
117,34	3,41	 67		57,74	
117,59	0,25	 68		57,49	
118,01	0,42	 69		57,07	
118,87	0,86	 70	2. Ausfahrt	56,21	






From TC 1		DISTANCE: 175,08 Km		DAY:	
To TC 2		RECORD: Revised Route		SECTION:	
SPECIAL STAGE		1 175,08 Km		TIME ALLOWED: min	
DISTANCE		DIRECTION	INFORMATION	DISTANCE REGRESS	
TOTAL	PARTIAL				
120,11	1,24	 71 54,97		54,97	
121,70	1,59	 72 53,38		53,38	
122,20	0,50	 73 52,88	HP	52,88	
123,38	1,18	 74 51,70	HP	51,70	
123,93	0,55	 75 51,15	HP langsam durch Gehöft. schöne Brücke folgt	51,15	

From TC 1		DISTANCE: 175,08 Km		DAY:	
To TC 2		RECORD: Revised Route		SECTION:	
SPECIAL STAGE		1 175,08 Km		TIME ALLOWED: min	
DISTANCE		DIRECTION	INFORMATION	DISTANCE REGRESS	
TOTAL	PARTIAL				
124,05	0,12		historische Brücke. Foto!	51,03	
124,18	0,13			50,90	
125,17	0,99			49,91	
127,04	1,87			48,04	
127,58	0,54			47,50	

From TC 1		DISTANCE: 175,08 Km		DAY:	
To TC 2		RECORD: Revised Route		SECTION:	
SPECIAL STAGE		1 175,08 Km		TIME ALLOWED: min	
DISTANCE		DIRECTION	INFORMATION	DISTANCE REGRESS	
TOTAL	PARTIAL				
129,96	2,38	 81 45,12		45,12	
131,05	1,09	 82 44,03		44,03	
131,30	0,25	 83 43,78	1. Ausfahrt	43,78	
135,13	3,83	 84 39,95		39,95	
141,32	6,19	 85 33,76		33,76	


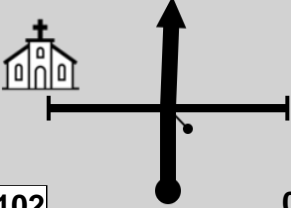

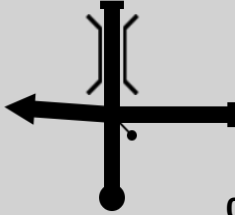
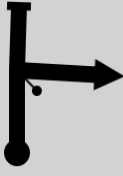
From TC 1		DISTANCE: 175,08 Km		DAY:	
To TC 2		RECORD: Revised Route		SECTION:	
SPECIAL STAGE		1 175,08 Km		TIME ALLOWED: min	
DISTANCE		DIRECTION	INFORMATION	DISTANCE REGRESS	
TOTAL	PARTIAL				
144,11	2,79	 86 30,97		30,97	
145,08	0,97	 87 30,00		30,00	
155,51	10,43	 88 19,57	Für 2-3 Std Kanutour geradeaus nach Penk (5km) statt links nach Pielenhofen	19,57	
155,66	0,15	 89 19,42		19,42	
155,86	0,20	 90 19,22	Klosterwirtschaft	19,22	

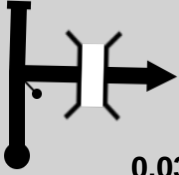



From TC 1		DISTANCE: 175,08 Km		DAY:	
To TC 2		RECORD: Revised Route		SECTION:	
SPECIAL STAGE		1 175,08 Km		TIME ALLOWED: min	
DISTANCE		DIRECTION	INFORMATION	DISTANCE REGRESS	
TOTAL	PARTIAL				
155,98	0,12	 <div style="display: flex; justify-content: space-between; align-items: center;"> 91 19,10 </div>		19,10	
156,27	0,29	 <div style="display: flex; justify-content: space-between; align-items: center;"> 92 18,81 </div>	bergauf	18,81	
156,75	0,48	 <div style="display: flex; justify-content: space-between; align-items: center;"> 93 18,33 </div>		18,33	
157,36	0,61	 <div style="display: flex; justify-content: space-between; align-items: center;"> 94 17,72 </div>		17,72	
160,17	2,81	 <div style="display: flex; justify-content: space-between; align-items: center;"> 95 14,91 </div>		14,91	

From TC 1		DISTANCE: 175,08 Km		DAY:	
To TC 2		RECORD: Revised Route		SECTION:	
SPECIAL STAGE		1 175,08 Km		TIME ALLOWED: min	
DISTANCE		DIRECTION	INFORMATION	DISTANCE REGRESS	
TOTAL	PARTIAL				
162,02	1,85	 96 13,06	Kloster Adlersberg	13,06	
163,03	1,01	 97 12,05		12,05	
165,78	2,75	 98 9,30		9,30	
167,18	1,40	 99 7,90		7,90	
167,67	0,49	 100 7,41		7,41	

PROXIMA NOTA
PROCH NOTE
NEXT NOTE

4,86

From TC 1		DISTANCE: 175,08 Km		DAY:	
To TC 2		RECORD: Revised Route		SECTION:	
SPECIAL STAGE		1 175,08 Km		TIME ALLOWED: min	
DISTANCE		DIRECTION	INFORMATION	DISTANCE REGRESS	
TOTAL	PARTIAL				
172,53	4,86	 101 2,55		2,55	
174,11	1,58	 102 0,97	links Kreuzbergkirche. Toller Ausblick über Regensburg, Sunset	0,97	
174,26	0,15	 103 0,82	Kopfsteinpflaster bergab!!!	0,82	
174,58	0,32	 104 0,50		0,50	
174,98	0,40	 105 0,10		0,10	

From TC 1		DISTANCE: 175,08 Km		DAY:				
To TC 2		RECORD: Revised Route		SECTION:				
SPECIAL STAGE		1 175,08 Km		TIME ALLOWED: min				
DISTANCE		DIRECTION	INFORMATION	DISTANCE REGRESS				
TOTAL	PARTIAL							
175,05	0,07	 106 0,03	Tordurchfahrt Louis	0,03				
175,08	0,03	 107 0,00	 FINISH SS 1 Special Stage 175,08 Km  <table border="1"> <tr> <td>N-049°01.719</td> </tr> <tr> <td>E-012°05.787</td> </tr> <tr> <td>ALT: 334 m</td> </tr> </table>	N-049°01.719	E-012°05.787	ALT: 334 m	0,00	
N-049°01.719								
E-012°05.787								
ALT: 334 m								

1